



FORTICA - PAG



PAŠMAN

Oasis of peace and quiet, connected by bridge with the island of Ugljan and by ferryboat with Biograd na Moru on the mainland. An island of farmhands who later turned to the sea and fishing preserving its tumultuous history in the Benedictine monastery on the hill of Cokovac near Tkon and the Franciscan monastery near Kraj. These will fascinate nature and culture lovers. The trails are a unique experience for walking and cycling in mountain bike and leading to the highest peak of the island on Bokolj where the view extends from the peaks of Mount Velibit to the hundreds of islands and islets and the Channel from Zadar to the Kornati islands. The Pašman Channel is a natural phenomenon with its green islands, ideal area for sailing and other nautical activities. The southern part of the island, accessible by narrow roads and rustic houses, today partly intended for tourism, will bring you closer to Robinson tourism and the entire island will give you pleasure with its beaches.

ZADAR!

Say YES! to everything

REGION


Sailing by the islands, islets and reefs in one of the most indented waters of Europe is the trademark of this region. The marvellous channel with its pleasant mistral wind, gentle coves, outlines of fortifications and churches in the sunset, green islands covered with Mediterranean macchia, pine and olive trees encircled by a crystal sea inspire with beauty and offer safety. A dozen marinas and moorings, anchorage in attractive coves, charter fleets and experiences skippers are at disposal to all those who wish to try.



TKON



ST. JUSTIN



Sailing

CROATIA
Full of life



PAG

PAG

An island of fascinating "moon" surface with the most indented coastline on the Adriatic Sea. There are numerous sandy and gravel beaches among the kilometres long dry stone walls, old olive groves and the omnipresent fragrance of sage. The symbol of the island is the famous cheese from Pag acknowledged as one of the best in the world, lamb meat and lace, salt and white wine žutica. The town of Pag is a typical medieval town built according to the project of the Dalmatian genius architect Juraj Dalmatinac (George the Dalmatian). Among the stone and rock that glitters from north to south you will find fortifications and churches, archaeological ruins thousands of years old, from the old sunken Cisa to the abandoned old Pag. The biggest salt pan that determined the lives of the locals for years appears in a picturesque panorama. The refined costume of Pag and numerous traditions, unusual wetland landscape of Velo blato near Povljanja and Kolansko blato, in the heart of a rocky island, songs and unsurpassed gastronomy belong to the traditional reasons of touristic attraction of the island. Noisy youthful entertainment in the north of the island in Zrće Cove and the famous Pag Festival have given the island European recognition in this type of entertainment.



VELI IŽ

IŽ & RAVA

Between Ugljan and Dugi otok, in the so-called Central Canal, one of the centres for nautical navigation, are the islands of Rava and Iž with dozens of islets and under the administration of the City of Zadar. Iž is the island of olive growers, fishermen, pottery makers and maritime traders whose traditions date from ancient times. The preserved old nucleus of Veli Iž, marina and hotel are making the island a tourist centre and the picturesque three hamlets of Mali Iž (Mučel, Makovac and Porovac) also attract tourists. Rava today has two localities - Vela and Mala Rava, a most beautiful landscape and a long tradition of fishermen and olive growers and refuge for sea and nature lovers.



MOLAT

DUGI OTOK

Dugi otok (Long Island) - one of the most beautiful islands on the Adriatic. Telašćica Nature Park and Kornati National Park is to be found at one end of the island, while on the other are the picturesque coves of Solišćica and Pantera with Sakarun sandy beach. Sakarun is included in the association of The Most Beautiful Beaches in the World. The stone lighthouse of Veli Rat is rising over and overlooking the dark blue open sea straight to the Italian mainland.

The island has 11 historical fishermen's villages of Sali, Zaglav, Žman, Luka, Savar, Brbinj, Dragove and Božava situated on the northeast coast, then Soline, Verunić and Veli Rat on the northwest coast, connected with a breath taking panoramic road. Particularly attractive are the 100-metre-high reefs under Telašćica extending for over 10 kilometres towards the open sea on the southeast part. Mediterranean flora is another attraction that brings numerous fans of the submarine world. Strašna Cave, open to visitors, will amaze you with its submarine world. Pre-Romanesque small churches, the oldest written testimony of the Croats or the magic of Lavdara Island - island of the famous quarry from the Roman Empire period to the 20th century are only a part of the story waiting to be disclosed. The fishing tradition and island fields will endow you with the unique tastes of recipes as old as time itself.

SAKARUN

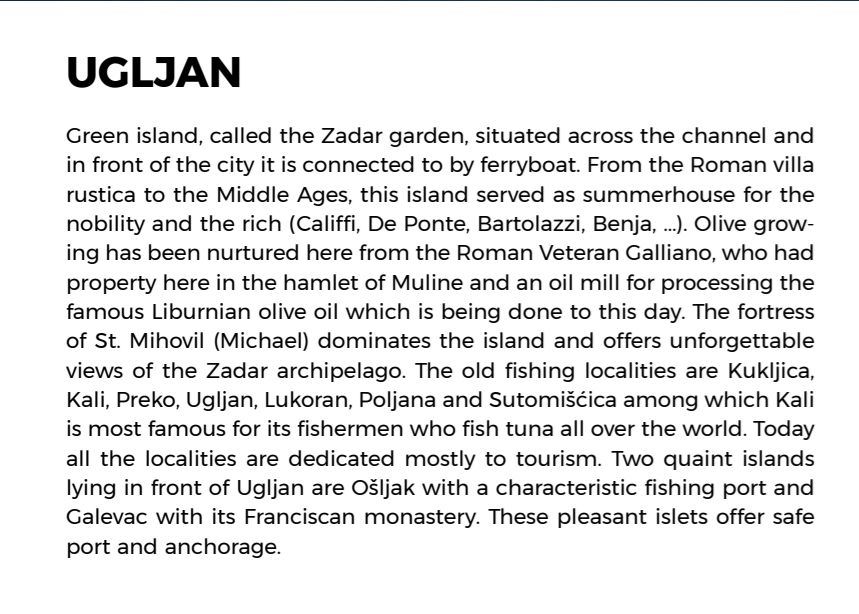
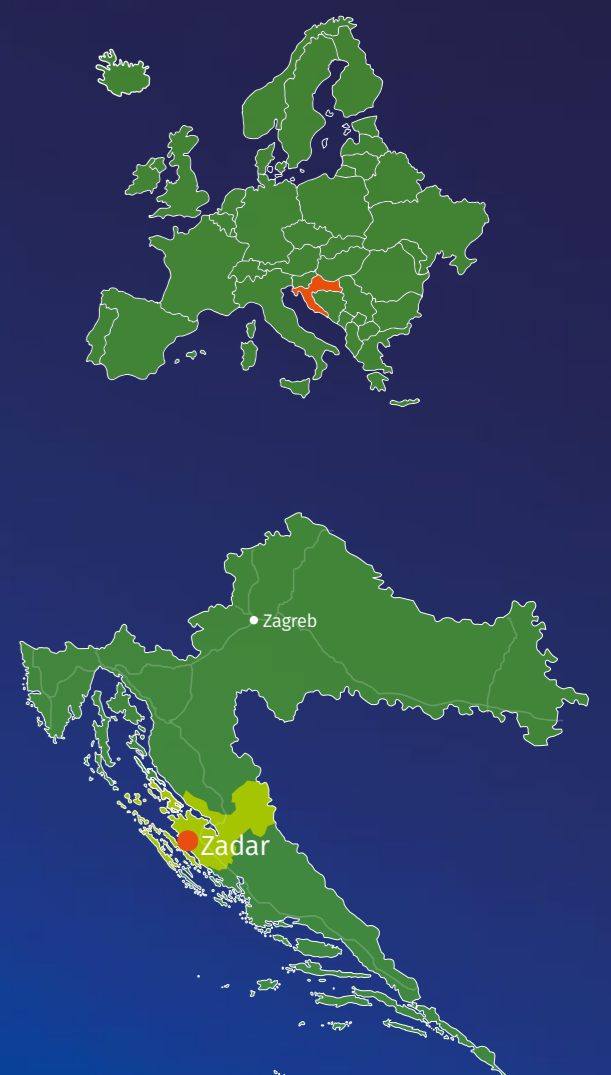


SILBA, OLIB, PREMUDA, IST, ŠKARDA & MOLAT

A group of islands northwest of Zadar consists of Silba, Olib, Premuda, Ist, Škarda, Molat and numerous islets creating a small archipelago which confides its destiny to the sea in the Kvarner and Lošinj triangle. Intact coves and crystal clear sea are a real paradise for yachtsmen and fishing fans. The underwater of the sea offers the richness of flora and fauna and remains of sunken ships to the braver ones.

The island of Molat created three localities in its richly indented coastline, while the other islands have just one locality. Škarda and its 16 houses have no inhabitants for the last one left the island in the last decade of the 20th century and the island breathes with life only in the summer. Nautical paradise is too weak a word to describe this archipelago made up of dozens of islets and reefs with countless coves. You may find a car only on Molat, on the road that connects the localities while the others offer sceneries of past time. Silba is the most inhabited and can entertain you with its summer liveliness, while the peacefulness, restaurants and taverns next to the sea of the other islands offer unforgettable pleasure for which people should have thought of the expression "slow food".

IST



UGLJAN

Green island, called the Zadar garden, situated across the channel and in front of the city it is connected to by ferryboat. From the Roman villa rustica to the Middle Ages, this island served as summerhouse for the nobility and the rich (Califfi, De Ponte, Bartolazzi, Benja, ...). Olive growing has been nurtured here from the Roman Veteran Galliano, who had property here in the hamlet of Muline and an oil mill for processing the famous Liburnian olive oil which is being done to this day. The fortress of St. Mihovil (Michael) dominates the island and offers unforgettable views of the Zadar archipelago. The old fishing localities are Kukljica, Kali, Preko, Ugljan, Lukoran, Poljana and Sutomišćica among which Kali is most famous for its fishermen who fish tuna all over the world. Today all the localities are dedicated mostly to tourism. Two quaint islands lying in front of Ugljan are Ošljak with a characteristic fishing port and Galevac with its Franciscan monastery. These pleasant islets offer safe port and anchorage.



PROVERSA



VELI RAT

publisher Zadar County Tourist Board / for the publisher Mihaela Kadija / text Zadar County Tourist Board / photographs Mladen Radostović Mirja Aleksić, Čopić, Ivo Peršan, Ivo Dunajev, Mladen Škerbić, Anton Unković, Velić Jakupović, Boris Kačan, Croatian National Tourist Board archive, Zadar County Tourist Board archive / design and progress Hoba Zadar / print kreštorović s.d.o.o. Zagreb / 2019

Not for navigation!
THE PUBLISHER CANNOT GUARANTEE THE COMPLETE ACCURACY OF THE INFORMATION CONTAINED HEREIN, NOR BE HELD RESPONSIBLE FOR ANY ERRORS AS MAY BE CONTAINED IN FUTURE AMENDMENTS OR CHANGES TO SUCH INFORMATION.

www.zadar.hr

UGLJAN

PORT OFFICES

Harbourmaster's office Zadar... Port office Privlaka... Port office Božava... Port office Silba... Port office Biograd n/m... Port office Starigrad-Paklenica... Port office Sali

PORTS

COUNTY PORT AUTHORITY OF ZADAR... OLIB... PREMUDA - KRIJAL... ZAPUNTEL... MOLAT / LUČINA... RAVA MALA / LOKVINA... ŽMAN... LUKA... BRBINJ / UVALA JAZ... BOŽAVA... SALI... ZAGLAV... TELAŠIĆA-UVALA MIR... KUKLIJICA... KALI / UVALA BATALAŽA... SUTOMIŠIĆA... MULINE... SUKOŠAN... TKON... PORT OF ZADAR AUTHORITY... ZADAR CITY... ZADAR GAŽENICA

GAS STATIONS

VOŠTARNICA - B.P. INA... GAŽENICA - CRODUX DERIVATI DVA D.O.O... MARINA PETROL... B.P. Zaglav ADRIA OIL d.o.o... PLOVEČA B.P. - M/B GAJ

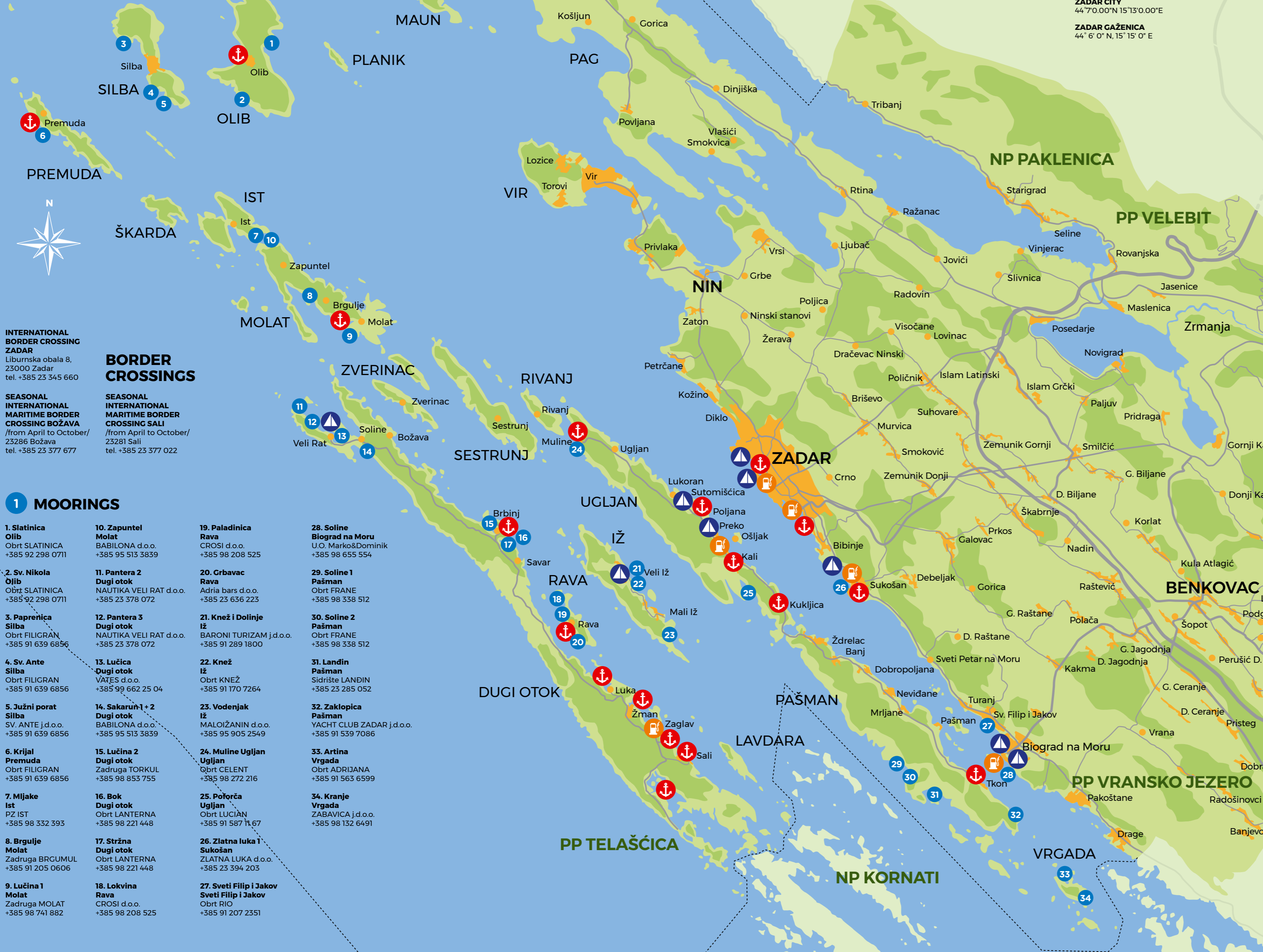
MARINAS

ACI MARINA ŠIMUNI... MARINA ZADAR... D-MARIN BORIK... D-MARIN DALMACIJA... MARINA KORNATI... MARINA ŠANGULIN... OLIVE ISLAND MARINA... MARINA PREKO... MARINA BENJAMIN... MARINA VELI RAT



CHARTER COMPANIES IN ZADAR

ADRIA POL YACHTING... ALBATROS YACHTING... KIRIACOULIS MEDITERRANEAN... BRANE... BRUNEKO CHARTER... CLASSIC ADRIA... OLIVE ISLAND MARINA... MERIDIJAN YACHT SERVIS... PROSPER YACHTING... SUNTURIST CHARTER... TERRA TRAVEL



BORDER CROSSINGS

SEASONAL INTERNATIONAL MARITIME BORDER CROSSING BOŽAVA... SEASONAL INTERNATIONAL MARITIME BORDER CROSSING SALI

1 MOORINGS

- 1. Statinica Olib... 2. Sv. Nikola... 3. Papreñica Silba... 4. Sv. Ante Silba... 5. Južni porat Silba... 6. Krijal Premuda... 7. Mijake Ist... 8. Brgulje Molat... 9. Lučina 1 Molat... 10. ZapunTEL Molat... 11. Pantera 2 Dugi otok... 12. Pantera 3 Dugi otok... 13. Lučica Dugi otok... 14. Sakanar 1 + 2 Dugi otok... 15. Lučina 2 Dugi otok... 16. Bok Dugi otok... 17. Stržna Dugi otok... 18. Lokvina Rava... 19. Paladinica Rava... 20. Crbavac Rava... 21. Knež i Dolnje iz... 22. Knež iz... 23. Vodenjak iz... 24. Muline Ugljan... 25. Pofořa Ugljan... 26. Zlatna luka 1 Sukošan... 27. Sveti Filip i Jakov... 28. Soline Biograd na Moru... 29. Soline 1 Pašman... 30. Soline 2 Pašman... 31. Landin Pašman... 32. Zaklopica Pašman... 33. Artina Vrgada... 34. Kranje Vrgada

CHARTER COMPANIES IN BIOGRAD

ADRIATIC CHALLENGE... ALIMAR SKIPER SISTEMI... ANGELINA TOURS... BURIN YACHT CHARTER d.o.o... CHARTER NOWAK... CROATIA YACHTING... CHARTER 4 CR... EUROMAUTIC... EUROYACHT... FULL TEAM... GOMAR... LENKA MEDITERAN YACHTING... NAUTIKA KUFNER... NAUTICA SERVIS... PITTER YACHTING... TRIM NAUTICA CHARTER... TWINPORT MARINE

CHARTER COMPANIES IN BIBINJE/SUKOŠAN

ADRIATIC CHARTER KAP... ADVENTURE CHARTER... ANGELINA CHARTER... ASTA YACHTING... BURIN YACHT CHARTER... CTF... INTER-YACHTING... KROKI NAUTIKA... MASTER YACHTING... MIRAKUL YACHTING... NAVIGO... REFUL YACHTING... VAL YACHTING

USEFUL INFORMATION

- +385 International country code for Croatia... 194 Ambulance... 193 Fire Brigade... 192 Police... 1987 Roadside vehicle assistance... 195 National Centre for Search and Rescue at Sea... 112 Unique National number for all emergency situations... 18981 General information... +385 (0)91 936 2513 Help at sea - Sea Tow... +385 (0)91 721 0010 Mountain Rescue Service... 11888 Information on local and intercity numbers... 11802 Information on international numbers... 060 520 520 Weather forecast and road conditions



VIR

BIBINJE-SUKOŠAN

BIOGRAD NA MORU

PAKOŠTANE

SV. FILIP I JAKOV



Ministry of the Sea, Transport and Infrastructure www.mppi.hr

APP for Android and iOS: Nautical Information Service - NIS